



Mongolia shares the longest border and intensive economic and people-to-people relations with China. Mongolian Government has taken early and very active measures to prevent and stop an eventual spread of the COVID-19. Besides closing all the educational institutions starting with January 27th and imposing international travel restrictions that are expanding along with the growing number of countries affected by COVID-19 globally, on 13 February 2020 Mongolian government also declared state of high alert. To prevent a possible spread of COVID during the Mongolian Lunar New Year (February 24-26, 2020), the National Emergency Commission has decided to ban all the people movements between aimags (provinces), as well as incoming and outgoing flows in the capital city, Ulaanbaatar. Ulaanbaatar is by far the biggest urban settlement in Mongolia concentrating almost half of the country's population. It is a major destination, transition point and origin for population movements and as such may represent a powerful source for spreading COVID-19 to the entire country. To increase its preparedness and also an eventual response to COVID-19, the Governor's Office of the Capital City has requested the assistance of International Organization for Migration, Mission to Mongolia (IOM) to take evidence of all the incoming and outgoing flows of people by implementing its Displacement Tracking Matrix (DTM) methodology. Based on a joint agreement to implement DTM between IOM and the Health Department of the Capital City, a total of 129 health personnel have been trained as data enumerators and technical assistance was provided to set up the overall data collection and analysis framework. The pilot phase of the DTM flow monitoring in Ulaanbaatar was started on February 27th, 8:00 while the roads were still closed for general free movement. Enumerators placed at 6 major checkpoints around the city (*Emeelt, Baruunturuun, Gunt, Ulziit, Morin and Nalaikh*) are collecting non-personal data on type of vehicle, passengers' profile, place as well as length of stay at origin and destination on a 24/7 time-schedule.

NUMBERS AT A GLANCE

38,001

cumulative movements tracked by DTM flow monitoring points (FMP)

POPULATION MOVEMENT (Individuals)

12,187

entered Ulaanbaatar

20,843

travelled within Ulaanbaatar

4,971

left Ulaanbaatar

DEMOGRAPHICS

MEN
59% **21,839**

WOMEN
29% **11,707**

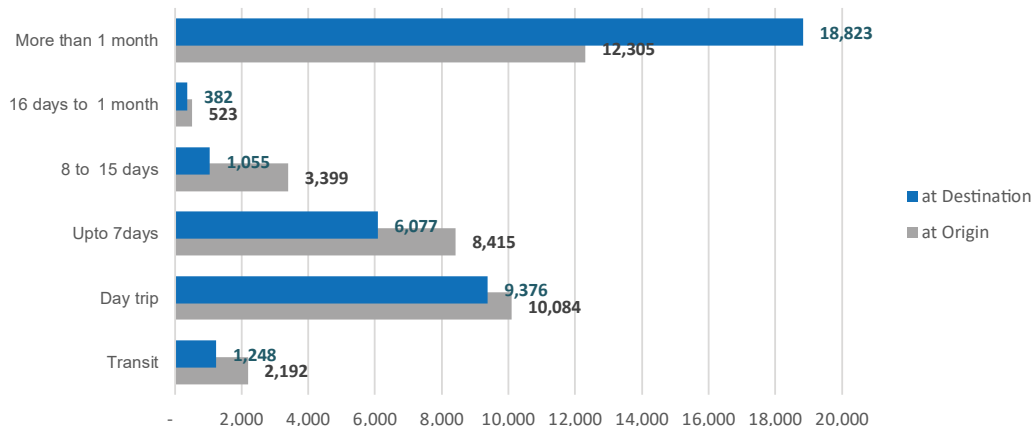
BOYS
6% **2,323**

GIRLS
6% **2,132**

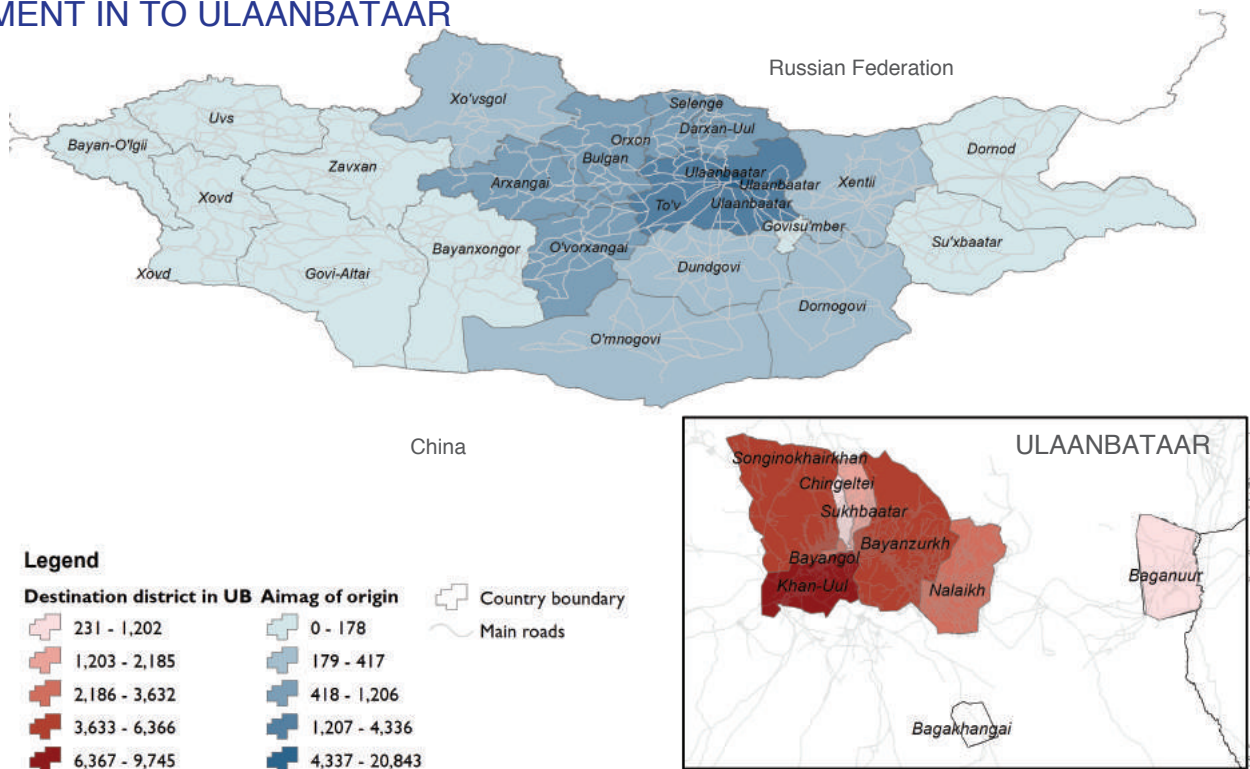
MODE OF TRANSPORT

82% CAR 5% TRUCK 7% BUS 0.2% M.CYCLE 5% OTHER

INTENDED DURATION OF STAY

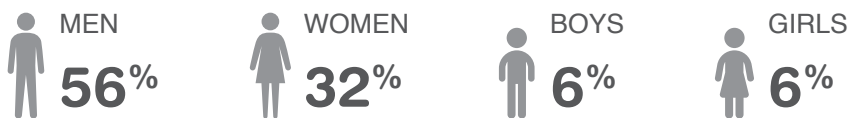


MOVEMENT IN TO ULAANBATAAR



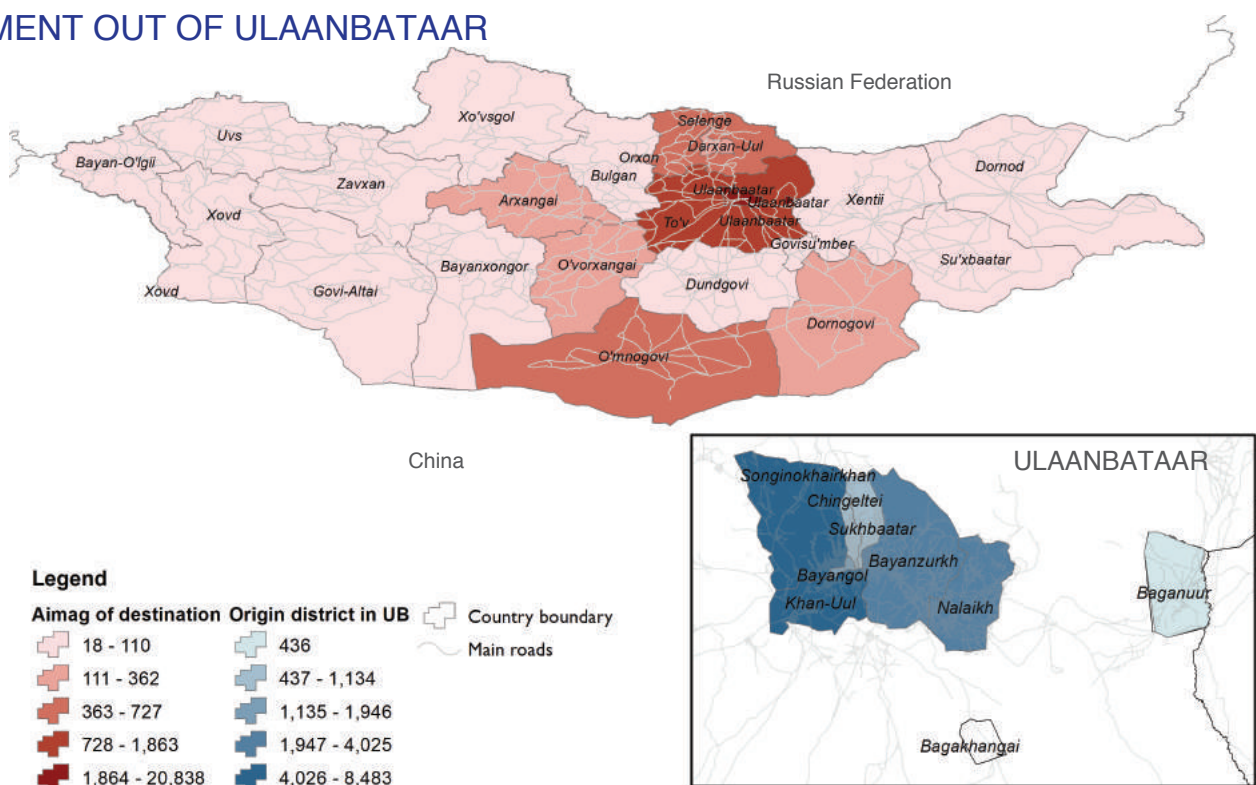
The boundaries and names shown and the designation used on this map do not imply official endorsement or acceptance

DEMOGRAPHICS



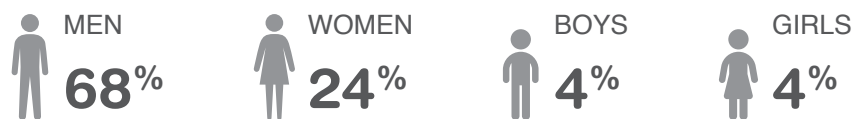
UB district of destination	Baganuur	Bayangol	Bayanzurkh	Chingeltei	Khan-Uul	Nalaikh	Songinokhairkhan	Sukhbaatar	TOTAL
Aimag of origin									
<i>Ulaanbaatar</i>	203	1,414	3,033	545	7,830	2,848	4,070	900	20,843
<i>Arkhangai</i>	-	138	224	55	106	-	223	98	844
<i>Bayankhongor</i>	-	-	-	-	-	-	34	-	34
<i>Bayan-Ulgii</i>	-	-	-	-	2	-	8	23	33
<i>Bulgan</i>	-	111	241	28	143	2	144	65	734
<i>Darkhan-Uul</i>	-	190	210	36	123	8	118	121	806
<i>Dornod</i>	-	53	62	25	6	-	16	16	178
<i>Dornogobi</i>	-	78	105	5	20	7	26	45	286
<i>Dundgobi</i>	-	92	122	27	78	-	70	26	415
<i>Gobi-Altai</i>	-	6	33	2	11	3	23	-	78
<i>Gobisumber</i>	-	37	57	11	20	2	13	15	155
<i>Khentii</i>	4	35	173	27	40	1	3	67	350
<i>Khuvsgul</i>	12	81	99	21	69	-	71	50	403
<i>Orkhon</i>	-	89	93	11	90	-	61	42	386
<i>Selenge</i>	3	269	343	61	199	6	220	105	1,206
<i>Sukhbaatar</i>	-	39	88	7	2	2	-	40	178
<i>Tuv</i>	4	818	1,075	221	868	20	949	381	4,336
<i>Umnugobi</i>	4	60	91	8	61	1	139	53	417
<i>Uvurkhangai</i>	-	197	294	72	180	16	230	154	1,143
<i>Zavkhan</i>	-	27	71	21	13	-	22	21	175
<i>?</i>	-	6	6	-	2	-	2	14	30
TOTAL	230	3,740	6,420	1,183	9,863	2,916	6,442	2,236	33,030

MOVEMENT OUT OF ULAANBATAAR



The boundaries and names shown and the designation used on this map do not imply official endorsement or acceptance

DEMOGRAPHICS



UB District of origin	Aimags of destination									TOTAL
	Bayanzurkh	Baganuur	Bayangol	Chingeltei	Khan-Uul	Nalaikh	Songinokhairkhan	Sukhbaatar		
Arkhangai	28	3	29	25	11	7	56	19	178	
Bayankhongor	20	2	21	4	23	-	20	10	100	
Bayan-Ulgii	11	-	4	-	-	-	3	-	18	
Bulgan	17	-	3	17	32	-	25	2	96	
Darkhan-Uul	32	-	24	26	27	5	79	21	214	
Dornod	14	-	13	3	-	-	4	13	47	
Dornogobi	128	6	108	11	39	-	42	28	362	
Dundgobi	32	-	22	1	15	-	19	2	91	
Gobi-Altai	10	-	1	3	6	6	11	2	39	
Gobisumber	35	-	18	7	17	-	4	2	83	
Khentii	43	-	-	2	4	-	10	8	67	
Khovd	27	-	5	-	3	17	15	-	67	
Khuvsgul	19	-	11	2	7	-	65	6	110	
Orkhon	53	-	30	11	15	-	47	14	170	
Selenge	112	4	51	17	63	1	171	32	451	
Sukhbaatar	34	2	6	13	2	-	8	-	65	
Tuv	451	1	294	102	361	25	427	202	1,863	
Umnugobi	102	21	115	87	189	11	124	78	727	
Uvs	14	-	-	-	5	-	10	4	33	
Uvurkhangai	36	-	50	19	10	-	30	3	148	
Zavkhan	19	-	1	-	5	-	1	9	35	
?	1	-	-	-	1	1	3	1	7	
TOTAL	1,238	39	806	350	835	73	1,174	456	4,971	