



Site ID	TR_S003
Site Type	Collective Settlement/Centre
Site Classification	Spontaneous
Site Open Date	02/20/2014
Admin 1	TARABA
Admin 2	JALINGO
Admin 3	KONA
Latitude	9.039460
Longitude	11.275500

192
Households (HH)

1955
Individuals

Round 14
31 January 2017

DEMOGRAPHICS

Age/Sex	<1 year	1-5 years	6-17 years	18-59 years	>60 years	Total
Male	62	60	500	136	20	778
Female	47	80	720	280	50	1,177
Total	109	140	1,220	416	70	1,955

VULNERABLE GROUPS

Pregnant Women	53	2.7%
Breastfeeding Mothers	130	6.6%
Persons with Physical Disabilities	10	0.5%
Persons with Mental Disabilities	0	0.0%
Single Female Headed Households	15	0.8%
Single Male Headed Households	4	0.2%
Older Persons	70	3.6%
Total	282	14.4%

MOBILITY

Place of Origin of Largest IDP Group	BORNO	GWOZA	NULL
Place of Origin of 2nd Largest IDP Group	BORNO	GWOZA	NULL
Area of intended return for Largest IDP Group	Place of origin		
Barriers to return home for Largest IDP Group	Lack of safety		

SITE MANAGEMENT AGENCY (SMA)

Type of SMA	NULL	Agency Name	NULL
SMA Contact Name	NULL	Phone Number	NULL

SERVICES

SHELTER

% families living outside (no shelter)	None	Most needed NFIs	Kitchen sets
% families living in tents	None	% HHs with mosquito nets	>75%
% families living in makeshift shelter	<75%	% HHs with access to safe cooking facilities	<75%
% families living indoors (solid walls)	<50%	% HHs with access to electricity	>75%

HEALTH

Location of health facilities/services	On-site (<3 km)	Access to health facility/services	Yes
Health facilities/services provider	Government	Most prevalent health problems	Malaria

WASH

Location of site's main water source	On-site (<10 mn)	Total number functioning toilets	0
Liters of water per person per day	<5 ltr	Separate male/female toilets	No
Main problems with drinking water	None	Separate male/female bathing areas	No

FOOD

Access to food	Yes, off site	Frequency of food distribution	Irregular
Access to market	Yes	Supplementary feeding for pregnant/lactant mothers?	No
Most common source for obtaining food	Cash	Supplementary feeding for children?	No

PROTECTION

Security provided on-site	Yes	GBV referral mechanism in place	No
Main security provider	Community Leaders	Number of women friendly spaces	0
Most common type of security incident	None	Number of child friendly spaces	0
Most common type of GBV incident	None	Most reported problem in receiving support	Not enough assistance for all entitled

EDUCATION

Location of nearest education facility	Off-site
% children going to school	<25%

LIVELIHOOD

Number of families with source of income	0
Access to income generating activities	Yes

COMMUNICATION

Main source for obtaining information	Mobile phone	Main topic of information requested	Safety and Security
---------------------------------------	--------------	-------------------------------------	---------------------


43

Households (HH)

309

Individuals

Round 14

31 January 2017

Site ID	TR_S005
Site Type	Collective Settlement/Centre
Site Classification	Spontaneous
Site Open Date	08-Jun-14
Admin 1	TARABA
Admin 2	GASSOL
Admin 3	MUTUM BIYU I
Latitude	8.374600
Longitude	10.455200

DEMOGRAPHICS

Age/Sex	<1 year	1-5 years	6-17 years	18-59 years	>60 years	Total
Male	8	14	26	71	11	130
Female	10	19	56	77	17	179
Total	18	33	82	148	28	309

VULNERABLE GROUPS

Pregnant Women	16	5.2%
Breastfeeding Mothers	47	15.2%
Persons with Physical Disabilities	0	0.0%
Persons with Mental Disabilities	0	0.0%
Single Female Headed Households	3	1.0%
Single Male Headed Households	2	0.6%
Older Persons	28	9.1%
Total	96	31.1%

MOBILITY

Place of Origin of Largest IDP Group	TARABA	WUKARI	AVYI
Place of Origin of 2nd Largest IDP Group	TARABA	WUKARI	HOSPITAL
Area of intended return for Largest IDP Group	Place of origin		
Barriers to return home for Largest IDP Group	House damaged/destroyed		

SITE MANAGEMENT AGENCY (SMA)

Type of SMA	NULL	Agency Name	NULL
SMA Contact Name	NULL	Phone Number	NULL

SERVICES
SHELTER

% families living outside (no shelter)	<25%	Most needed NFIs	Kitchen sets
% families living in tents	None	% HHs with mosquito nets	<25%
% families living in makeshift shelter	None	% HHs with access to safe cooking facilities	<25%
% families living indoors (solid walls)	>75%	% HHs with access to electricity	None

HEALTH

Location of health facilities/services	On-site (<3 km)	Access to health facility/services	Yes
Health facilities/services provider	Local clinic	Most prevalent health problems	Malaria

WASH

Location of site's main water source	Off-site (<10 mn)	Total number functioning toilets	4
Liters of water per person per day	>15 ltr	Separate male/female toilets	Yes
Main problems with drinking water	Taste	Separate male/female bathing areas	No

FOOD

Access to food	No	Frequency of food distribution	Never
Access to market	No	Supplementary feeding for pregnant/lactant mothers?	No
Most common source for obtaining food	Cultivated	Supplementary feeding for children?	No

PROTECTION

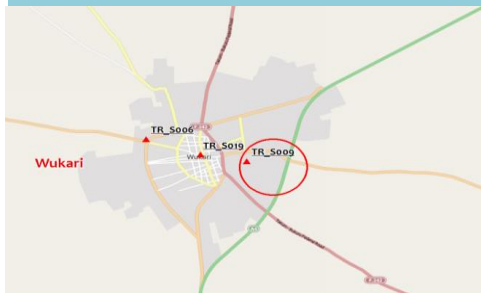
Security provided on-site	No	GBV referral mechanism in place	No
Main security provider	None	Number of women friendly spaces	0
Most common type of security incident	None	Number of child friendly spaces	0
Most common type of GBV incident	None	Most reported problem in receiving support	None

EDUCATION

Location of nearest education facility	Off-site	Number of families with source of income	31
% children going to school	<50%	Access to income generating activities	Yes

LIVELIHOOD
COMMUNICATION

Main source for obtaining information	Local Leader	Main topic of information requested	Distribution
---------------------------------------	--------------	-------------------------------------	--------------



63
Households (HH)

315
Individuals

Round 14
31 January 2017

Site ID	TR_S009
Site Type	Collective Settlement/Centre
Site Classification	Spontaneous
Site Open Date	NULL
Admin 1	TARABA
Admin 2	WUKARI
Admin 3	PUJE
Latitude	7.876180
Longitude	9.786290

DEMOGRAPHICS

Age/Sex	<1 year	1-5 years	6-17 years	18-59 years	>60 years	Total
Male	15	16	63	51	3	148
Female	18	19	68	59	3	167
Total	33	35	131	110	6	315

VULNERABLE GROUPS

Pregnant Women	17	5.4%
Breastfeeding Mothers	45	14.3%
Persons with Physical Disabilities	0	0.0%
Persons with Mental Disabilities	0	0.0%
Single Female Headed Households	12	3.8%
Single Male Headed Households	9	2.9%
Older Persons	6	1.9%
Total	89	28.3%

MOBILITY

Place of Origin of Largest IDP Group	TARABA	WUKARI	JIBU
Place of Origin of 2nd Largest IDP Group	TARABA	WUKARI	NULL
Area of intended return for Largest IDP Group	Place of origin		
Barriers to return home for Largest IDP Group	House damaged/destroyed		

SITE MANAGEMENT AGENCY (SMA)

Type of SMA	NULL	Agency Name	NULL
SMA Contact Name	NULL	Phone Number	NULL

SERVICES

SHELTER

% families living outside (no shelter)	None	Most needed NFIs	Blankets/Mats
% families living in tents	None	% HHs with mosquito nets	None
% families living in makeshift shelter	None	% HHs with access to safe cooking facilities	>75%
% families living indoors (solid walls)	>75%	% HHs with access to electricity	None

HEALTH

Location of health facilities/services	On-site (<3 km)	Access to health facility/services	Yes
Health facilities/services provider	Local clinic	Most prevalent health problems	Cough

WASH

Location of site's main water source	On-site (<10 mn)	Total number functioning toilets	0
Liters of water per person per day	5 - 10 ltr	Separate male/female toilets	No
Main problems with drinking water	Taste	Separate male/female bathing areas	No

FOOD

Access to food	Yes, on site	Frequency of food distribution	Irregular
Access to market	Yes	Supplementary feeding for pregnant/lactant mothers?	No
Most common source for obtaining food	ost community donation	Supplementary feeding for children?	No

PROTECTION

Security provided on-site	No	GBV referral mechanism in place	No
Main security provider	None	Number of women friendly spaces	0
Most common type of security incident	None	Number of child friendly spaces	0
Most common type of GBV incident	None	Most reported problem in receiving support	Assistance was physically inadequate for most vulnerable

EDUCATION

Location of nearest education facility	On-site	Number of families with source of income	17
% children going to school	<75%	Access to income generating activities	Yes

LIVELIHOOD

COMMUNICATION

Main source for obtaining information	Mobile phone	Main topic of information requested	Safety and Security
---------------------------------------	--------------	-------------------------------------	---------------------



7
Households (HH)

33
Individuals

Round 14
31 January 2017

Site ID	TR_S012
Site Type	Collective Settlement/Centre
Site Classification	Spontaneous
Site Open Date	03/14/2014
Admin 1	TARABA
Admin 2	BALI
Admin 3	BALI A
Latitude	7.855990
Longitude	10.966400

DEMOGRAPHICS						Total
Age/Sex	<1 year	1-5 years	6-17 years	18-59 years	>60 years	
Male	0	5	3	5	4	17
Female	1	3	4	6	2	16
Total	1	8	7	11	6	33

VULNERABLE GROUPS		
Pregnant Women	1	3.0%
Breastfeeding Mothers	4	12.1%
Persons with Physical Disabilities	0	0.0%
Persons with Mental Disabilities	0	0.0%
Single Female Headed Households	0	0.0%
Single Male Headed Households	0	0.0%
Older Persons	6	18.2%
Total	11	33.3%

MOBILITY

Place of Origin of Largest IDP Group	TARABA	BALI	BALI B
Place of Origin of 2nd Largest IDP Group	TARABA	BALI	BALI A
Area of intended return for Largest IDP Group	Place of origin		
Barriers to return home for Largest IDP Group	House damaged/destroyed		

SITE MANAGEMENT AGENCY (SMA)

Type of SMA	NULL	Agency Name	NULL
SMA Contact Name	NULL	Phone Number	NULL

SERVICES

SHELTER

% families living outside (no shelter)	None	Most needed NFIs	Mosquito nets
% families living in tents	None	% HHs with mosquito nets	<25%
% families living in makeshift shelter	None	% HHs with access to safe cooking facilities	<25%
% families living indoors (solid walls)	>75%	% HHs with access to electricity	>75%

HEALTH

Location of health facilities/services	On-site (<3 km)	Access to health facility/services	Yes
Health facilities/services provider	NGO	Most prevalent health problems	Malaria

WASH

Location of site's main water source	On-site (<10 mn)	Total number functioning toilets	4
Liters of water per person per day	>15 ltr	Separate male/female toilets	Yes
Main problems with drinking water	None	Separate male/female bathing areas	No

FOOD

Access to food	No	Frequency of food distribution	Never
Access to market	Yes	Supplementary feeding for pregnant/lactant mothers?	No
Most common source for obtaining food	None	Supplementary feeding for children?	No

PROTECTION

Security provided on-site	Yes	GBV referral mechanism in place	No
Main security provider	Self organized	Number of women friendly spaces	0
Most common type of security incident	None	Number of child friendly spaces	0
Most common type of GBV incident	None	Most reported problem in receiving support	Not enough assistance for all entitled

EDUCATION

Location of nearest education facility	Off-site	Number of families with source of income	5
% children going to school	>75%	Access to income generating activities	Yes

LIVELIHOOD

COMMUNICATION

Main source for obtaining information	Local Leader	Main topic of information requested	Shelter
---------------------------------------	--------------	-------------------------------------	---------



2 Households (HH)
 14 Individuals
 Round 14
 31 January 2017

DEMOGRAPHICS						
Age/Sex	<1 year	1-5 years	6-17 years	18-59 years	>60 years	Total
Male	0	3	1	2	0	6
Female	1	2	2	3	0	8
Total	1	5	3	5	0	14

Site ID	TR_S014
Site Type	Collective Settlement/Centre
Site Classification	Spontaneous
Site Open Date	03/14/2014
Admin 1	TARABA
Admin 2	BALI
Admin 3	BALI A
Latitude	7.850820
Longitude	10.964710

VULNERABLE GROUPS		
Pregnant Women	0	0.0%
Breastfeeding Mothers	1	7.1%
Persons with Physical Disabilities	0	0.0%
Persons with Mental Disabilities	0	0.0%
Single Female Headed Households	0	0.0%
Single Male Headed Households	0	0.0%
Older Persons	0	0.0%
Total	1	7.1%

MOBILITY			
Place of Origin of Largest IDP Group	TARABA	BALI	BALI A
Place of Origin of 2nd Largest IDP Group	TARABA	BALI	SUNTAI
Area of intended return for Largest IDP Group	Place of origin		
Barriers to return home for Largest IDP Group	House damaged/destroyed		

SITE MANAGEMENT AGENCY (SMA)			
Type of SMA	Religious entity	Agency Name	NKST CHURCH
SMA Contact Name	NKST CHURCH	Phone Number	8048923132

SERVICES			
SHELTER			
% families living outside (no shelter)	None	Most needed NFIs	Kitchen sets
% families living in tents	None	% HHs with mosquito nets	<25%
% families living in makeshift shelter	None	% HHs with access to safe cooking facilities	None
% families living indoors (solid walls)	>75%	% HHs with access to electricity	None

HEALTH			
Location of health facilities/services	Off-site (>3 km)	Access to health facility/services	Yes
Health facilities/services provider	Local clinic	Most prevalent health problems	Malaria

WASH			
Location of site's main water source	Off-site (<10 mn)	Total number functioning toilets	1
Liters of water per person per day	10 - 15 ltr	Separate male/female toilets	No
Main problems with drinking water	Taste	Separate male/female bathing areas	Yes

FOOD			
Access to food	No	Frequency of food distribution	Never
Access to market	Yes	Supplementary feeding for pregnant/lactant mothers?	No
Most common source for obtaining food	None	Supplementary feeding for children?	No

PROTECTION			
Security provided on-site	Yes	GBV referral mechanism in place	No
Main security provider	Self organized	Number of women friendly spaces	0
Most common type of security incident	None	Number of child friendly spaces	0
Most common type of GBV incident	None	Most reported problem in receiving support	Not enough assistance for all entitled

EDUCATION		LIVELIHOOD	
Location of nearest education facility	On-site	Number of families with source of income	2
% children going to school	<50%	Access to income generating activities	Yes

COMMUNICATION			
Main source for obtaining information	Local Leader	Main topic of information requested	Shelter



84
Households (HH)

462
Individuals

Round 14
31 January 2017

Site ID	TR_S018
Site Type	Collective Settlement/Centre
Site Classification	Spontaneous
Site Open Date	02-Jun-14
Admin 1	TARABA
Admin 2	JALINGO
Admin 3	KONA
Latitude	8.951700
Longitude	11.326700

DEMOGRAPHICS						
Age/Sex	<1 year	1-5 years	6-17 years	18-59 years	>60 years	Total
Male	20	25	102	32	15	194
Female	18	35	150	40	25	268
Total	38	60	252	72	40	462

VULNERABLE GROUPS		
Pregnant Women	10	2.2%
Breastfeeding Mothers	50	10.8%
Persons with Physical Disabilities	3	0.6%
Persons with Mental Disabilities	0	0.0%
Single Female Headed Households	5	1.1%
Single Male Headed Households	2	0.4%
Older Persons	40	8.7%
Total	110	23.8%

MOBILITY

Place of Origin of Largest IDP Group	BORNO	GWOZA	GAVVA / AGAPALWA
Place of Origin of 2nd Largest IDP Group	BORNO	GWOZA	GUDUF NAGADIYO
Area of intended return for Largest IDP Group	Place of origin		
Barriers to return home for Largest IDP Group	Lack of safety		

SITE MANAGEMENT AGENCY (SMA)

Type of SMA	NULL	Agency Name	NULL
SMA Contact Name	NULL	Phone Number	NULL

SERVICES

SHELTER

% families living outside (no shelter)	None	Most needed NFIs	Bucket/Jerry Can
% families living in tents	None	% HHs with mosquito nets	<75%
% families living in makeshift shelter	<50%	% HHs with access to safe cooking facilities	<75%
% families living indoors (solid walls)	<75%	% HHs with access to electricity	<25%

HEALTH

Location of health facilities/services	On-site (<3 km)	Access to health facility/services	Yes
Health facilities/services provider	Government	Most prevalent health problems	Malaria

WASH

Location of site's main water source	On-site (<10 mn)	Total number functioning toilets	0
Liters of water per person per day	<5 ltr	Separate male/female toilets	No
Main problems with drinking water	None	Separate male/female bathing areas	No

FOOD

Access to food	Yes, on site	Frequency of food distribution	Irregular
Access to market	Yes	Supplementary feeding for pregnant/lactant mothers?	No
Most common source for obtaining food	Cash	Supplementary feeding for children?	No

PROTECTION

Security provided on-site	Yes	GBV referral mechanism in place	Yes
Main security provider	Local Authorities	Number of women friendly spaces	0
Most common type of security incident	Theft	Number of child friendly spaces	0
Most common type of GBV incident	None	Most reported problem in receiving support	Interference in distribution of aid

EDUCATION

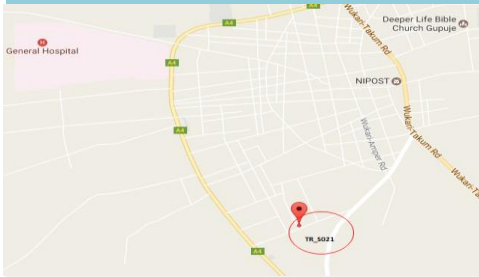
Location of nearest education facility	Off-site
% children going to school	<25%

LIVELIHOOD

Number of families with source of income	0
Access to income generating activities	Yes

COMMUNICATION

Main source for obtaining information	Mobile phone	Main topic of information requested	Safety and Security
---------------------------------------	--------------	-------------------------------------	---------------------



47
Households (HH)

247
Individuals

Round 14
31 January 2017

DEMOGRAPHICS

Age/Sex	<1 year	1-5 years	6-17 years	18-59 years	>60 years	Total
Male	3	12	49	41	3	108
Female	4	15	58	59	3	139
Total	7	27	107	100	6	247

VULNERABLE GROUPS

Pregnant Women	11	4.5%
Breastfeeding Mothers	12	4.9%
Persons with Physical Disabilities	0	0.0%
Persons with Mental Disabilities	0	0.0%
Single Female Headed Households	8	3.2%
Single Male Headed Households	7	2.8%
Older Persons	6	2.4%
Total	44	17.8%

Site ID	TR_S021
Site Type	Collective Settlement/Centre
Site Classification	Spontaneous
Site Open Date	10/20/2015
Admin 1	TARABA
Admin 2	WUKARI
Admin 3	HOSPITAL
Latitude	7.860490
Longitude	9.775550

MOBILITY

Place of Origin of Largest IDP Group	TARABA	WUKARI	PUJE
Place of Origin of 2nd Largest IDP Group	TARABA	WUKARI	AVYI
Area of intended return for Largest IDP Group	Place of origin		
Barriers to return home for Largest IDP Group	House damaged/destroyed		

SITE MANAGEMENT AGENCY (SMA)

Type of SMA	NULL	Agency Name	NULL
SMA Contact Name	NULL	Phone Number	NULL

SERVICES
SHELTER

% families living outside (no shelter)	None	Most needed NFIs	Mosquito nets
% families living in tents	None	% HHs with mosquito nets	None
% families living in makeshift shelter	None	% HHs with access to safe cooking facilities	>75%
% families living indoors (solid walls)	>75%	% HHs with access to electricity	None

HEALTH

Location of health facilities/services	Off-site (<3 km)	Access to health facility/services	Yes
Health facilities/services provider	Local clinic	Most prevalent health problems	Malaria

WASH

Location of site's main water source	Off-site (<10 mn)	Total number functioning toilets	2
Liters of water per person per day	5 - 10 ltr	Separate male/female toilets	No
Main problems with drinking water	Taste	Separate male/female bathing areas	No

FOOD

Access to food	Yes, on site	Frequency of food distribution	Irregular
Access to market	Yes	Supplementary feeding for pregnant/lactant mothers?	No
Most common source for obtaining food	ost community donation	Supplementary feeding for children?	No

PROTECTION

Security provided on-site	No	GBV referral mechanism in place	No
Main security provider	None	Number of women friendly spaces	0
Most common type of security incident	None	Number of child friendly spaces	0
Most common type of GBV incident	None	Most reported problem in receiving support	Assistance was physically inadequate for most vulnerable

EDUCATION

Location of nearest education facility	Off-site	Number of families with source of income	15
% children going to school	<75%	Access to income generating activities	No

LIVELIHOOD
COMMUNICATION

Main source for obtaining information	Mobile phone	Main topic of information requested	Safety and Security
---------------------------------------	--------------	-------------------------------------	---------------------



51
Households (HH)

307
Individuals

Round 14
31 January 2017

DEMOGRAPHICS

Age/Sex	<1 year	1-5 years	6-17 years	18-59 years	>60 years	Total
Male	11	14	61	52	3	141
Female	15	21	69	58	3	166
Total	26	35	130	110	6	307

VULNERABLE GROUPS

Pregnant Women	11	3.6%
Breastfeeding Mothers	28	9.1%
Persons with Physical Disabilities	0	0.0%
Persons with Mental Disabilities	0	0.0%
Single Female Headed Households	9	2.9%
Single Male Headed Households	0	0.0%
Older Persons	6	2.0%
Total	54	17.6%

Site ID	TR_S022
Site Type	Collective Settlement/Centre
Site Classification	Spontaneous
Site Open Date	12-Nov-15
Admin 1	TARABA
Admin 2	WUKARI
Admin 3	HOSPITAL
Latitude	7.860560
Longitude	9.777550

MOBILITY

Place of Origin of Largest IDP Group	TARABA	WUKARI	PUJE
Place of Origin of 2nd Largest IDP Group	TARABA	WUKARI	AVYI
Area of intended return for Largest IDP Group	Place of origin		
Barriers to return home for Largest IDP Group	House damaged/destroyed		

SITE MANAGEMENT AGENCY (SMA)

Type of SMA	NULL	Agency Name	NULL
SMA Contact Name	NULL	Phone Number	NULL

SERVICES
SHELTER

% families living outside (no shelter)	None	Most needed NFIs	Mosquito nets
% families living in tents	None	% HHs with mosquito nets	None
% families living in makeshift shelter	None	% HHs with access to safe cooking facilities	>75%
% families living indoors (solid walls)	>75%	% HHs with access to electricity	None

HEALTH

Location of health facilities/services	On-site (<3 km)	Access to health facility/services	Yes
Health facilities/services provider	NGO	Most prevalent health problems	Fever

WASH

Location of site's main water source	Off-site (<10 mn)	Total number functioning toilets	7
Liters of water per person per day	5 - 10 ltr	Separate male/female toilets	No
Main problems with drinking water	Taste	Separate male/female bathing areas	No

FOOD

Access to food	Yes, on site	Frequency of food distribution	Irregular
Access to market	Yes	Supplementary feeding for pregnant/lactant mothers?	No
Most common source for obtaining food	ost community donation	Supplementary feeding for children?	No

PROTECTION

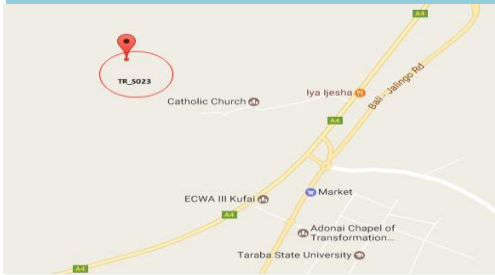
Security provided on-site	No	GBV referral mechanism in place	No
Main security provider	None	Number of women friendly spaces	0
Most common type of security incident	None	Number of child friendly spaces	0
Most common type of GBV incident	None	Most reported problem in receiving support	Assistance was physically inadequate for most vulnerable

EDUCATION

Location of nearest education facility	Off-site	Number of families with source of income	9
% children going to school	<75%	Access to income generating activities	No

LIVELIHOOD

COMMUNICATION			
Main source for obtaining information	Mobile phone	Main topic of information requested	Safety and Security



12
Households (HH)

61
Individuals

Round 14
31 January 2017

DEMOGRAPHICS

Age/Sex	<1 year	1-5 years	6-17 years	18-59 years	>60 years	Total
Male	0	3	8	13	2	26
Female	1	6	7	18	3	35
Total	1	9	15	31	5	61

VULNERABLE GROUPS

Pregnant Women	2	3.3%
Breastfeeding Mothers	3	4.9%
Persons with Physical Disabilities	0	0.0%
Persons with Mental Disabilities	0	0.0%
Single Female Headed Households	0	0.0%
Single Male Headed Households	0	0.0%
Older Persons	5	8.2%
Total	10	16.4%

Site ID	TR_S023
Site Type	Camp
Site Classification	Spontaneous
Site Open Date	NULL
Admin 1	TARABA
Admin 2	ARDO - KOLA
Admin 3	JAURO YINU
Latitude	8.914750
Longitude	11.305710

MOBILITY

Place of Origin of Largest IDP Group	BORNO	GWOZA	GAVVA / AGAPALWA
Place of Origin of 2nd Largest IDP Group	ADAMAWA	MADAGALI	GULAK
Area of intended return for Largest IDP Group	Place of origin		
Barriers to return home for Largest IDP Group	Lack of safety		

SITE MANAGEMENT AGENCY (SMA)

Type of SMA	NULL	Agency Name	NULL
SMA Contact Name	NULL	Phone Number	NULL

SERVICES
SHELTER

% families living outside (no shelter)	None	Most needed NFIs	Blankets/Mats
% families living in tents	None	% HHs with mosquito nets	<25%
% families living in makeshift shelter	None	% HHs with access to safe cooking facilities	<25%
% families living indoors (solid walls)	>75%	% HHs with access to electricity	None

HEALTH

Location of health facilities/services	Off-site (>3 km)	Access to health facility/services	Yes
Health facilities/services provider	Government	Most prevalent health problems	Fever

WASH

Location of site's main water source	Off-site (>10 mn)	Total number functioning toilets	3
Liters of water per person per day	>15 ltr	Separate male/female toilets	No
Main problems with drinking water	Suspended solids	Separate male/female bathing areas	No

FOOD

Access to food	No	Frequency of food distribution	Never
Access to market	Yes	Supplementary feeding for pregnant/lactant mothers?	No
Most common source for obtaining food	Cultivated	Supplementary feeding for children?	No

PROTECTION

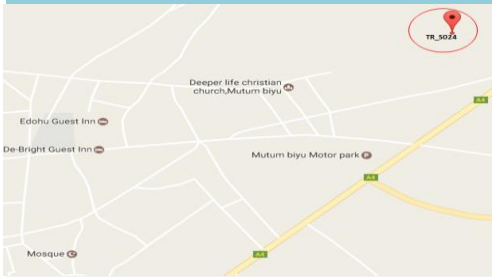
Security provided on-site	No	GBV referral mechanism in place	No
Main security provider	None	Number of women friendly spaces	0
Most common type of security incident	None	Number of child friendly spaces	0
Most common type of GBV incident	None	Most reported problem in receiving support	Not enough assistance for all entitled

EDUCATION

Location of nearest education facility	Off-site	Number of families with source of income	9
% children going to school	None	Access to income generating activities	Yes

LIVELIHOOD
COMMUNICATION

Main source for obtaining information	Radio/news	Main topic of information requested	Situation in areas of origin
---------------------------------------	------------	-------------------------------------	------------------------------



6
Households (HH)

97
Individuals

Round 14
31 January 2017

Site ID	TR_S024
Site Type	Collective Settlement/Centre
Site Classification	Spontaneous
Site Open Date	03/13/2013
Admin 1	TARABA
Admin 2	GASSOL
Admin 3	MUTUM BIYU I
Latitude	8.648370
Longitude	10.781220

DEMOGRAPHICS

Age/Sex	<1 year	1-5 years	6-17 years	18-59 years	>60 years	Total
Male	6	7	15	14	4	46
Female	8	9	11	18	5	51
Total	14	16	26	32	9	97

VULNERABLE GROUPS

Pregnant Women	11	11.3%
Breastfeeding Mothers	19	19.6%
Persons with Physical Disabilities	1	1.0%
Persons with Mental Disabilities	0	0.0%
Single Female Headed Households	0	0.0%
Single Male Headed Households	9	9.3%
Older Persons	9	9.3%
Total	49	50.5%

MOBILITY

Place of Origin of Largest IDP Group	TARABA	WUKARI	JIBU
Place of Origin of 2nd Largest IDP Group	TARABA	WUKARI	JIBU
Area of intended return for Largest IDP Group	Place of origin		
Barriers to return home for Largest IDP Group	House damaged/destroyed		

SITE MANAGEMENT AGENCY (SMA)

Type of SMA	NULL	Agency Name	NULL
SMA Contact Name	NULL	Phone Number	NULL

SERVICES
SHELTER

% families living outside (no shelter)	None	Most needed NFIs	Mosquito nets
% families living in tents	None	% HHs with mosquito nets	<25%
% families living in makeshift shelter	None	% HHs with access to safe cooking facilities	<25%
% families living indoors (solid walls)	>75%	% HHs with access to electricity	None

HEALTH

Location of health facilities/services	On-site (>3 km)	Access to health facility/services	Yes
Health facilities/services provider	Local clinic	Most prevalent health problems	Malaria

WASH

Location of site's main water source	Off-site (>10 mn)	Total number functioning toilets	2
Liters of water per person per day	>15 ltr	Separate male/female toilets	Yes
Main problems with drinking water	Taste	Separate male/female bathing areas	No

FOOD

Access to food	Yes, on site	Frequency of food distribution	Irregular
Access to market	Yes	Supplementary feeding for pregnant/lactant mothers?	No
Most common source for obtaining food	Cash	Supplementary feeding for children?	No

PROTECTION

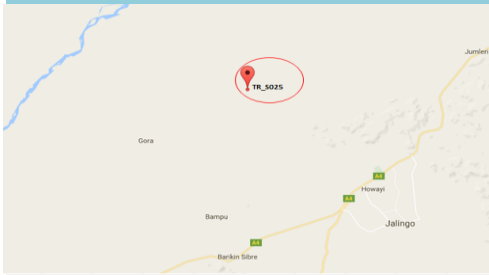
Security provided on-site	No	GBV referral mechanism in place	No
Main security provider	None	Number of women friendly spaces	0
Most common type of security incident	None	Number of child friendly spaces	0
Most common type of GBV incident	None	Most reported problem in receiving support	Fighting between recipients at distribution points

EDUCATION

Location of nearest education facility	Off-site	Number of families with source of income	5
% children going to school	<25%	Access to income generating activities	Yes

LIVELIHOOD
COMMUNICATION

Main source for obtaining information	Local Leader	Main topic of information requested	Distribution
---------------------------------------	--------------	-------------------------------------	--------------



23
Households (HH)

115
Individuals

Round 14
31 January 2017

DEMOGRAPHICS

Age/Sex	<1 year	1-5 years	6-17 years	18-59 years	>60 years	Total
Male	8	10	20	13	0	51
Female	9	13	22	18	2	64
Total	17	23	42	31	2	115

VULNERABLE GROUPS

Pregnant Women	11	9.6%
Breastfeeding Mothers	27	23.5%
Persons with Physical Disabilities	0	0.0%
Persons with Mental Disabilities	0	0.0%
Single Female Headed Households	0	0.0%
Single Male Headed Households	0	0.0%
Older Persons	2	1.7%
Total	40	34.8%

Site ID	TR_S025
Site Type	Collective Settlement/Centre
Site Classification	Spontaneous
Site Open Date	08/25/2014
Admin 1	TARABA
Admin 2	JALINGO
Admin 3	ABBARE YELWA
Latitude	9.046540
Longitude	11.215810

MOBILITY

Place of Origin of Largest IDP Group	BORNO	GWOZA	HAMBAGDA/ LIMAN KARA/ NEW SETTLE
Place of Origin of 2nd Largest IDP Group	BORNO	GWOZA	GAVVA / AGAPALWA
Area of intended return for Largest IDP Group	Place of origin		
Barriers to return home for Largest IDP Group	Lack of safety		

SITE MANAGEMENT AGENCY (SMA)

Type of SMA	NULL	Agency Name	NULL
SMA Contact Name	NULL	Phone Number	NULL

SERVICES
SHELTER

% families living outside (no shelter)	None	Most needed NFIs	Kitchen sets
% families living in tents	None	% HHs with mosquito nets	>75%
% families living in makeshift shelter	None	% HHs with access to safe cooking facilities	<50%
% families living indoors (solid walls)	>75%	% HHs with access to electricity	>75%

HEALTH

Location of health facilities/services	Off-site (>3 km)	Access to health facility/services	Yes
Health facilities/services provider	Local clinic	Most prevalent health problems	Malaria

WASH

Location of site's main water source	On-site (<10 mn)	Total number functioning toilets	0
Liters of water per person per day	5 - 10 ltr	Separate male/female toilets	No
Main problems with drinking water	Taste	Separate male/female bathing areas	No

FOOD

Access to food	Yes, off site	Frequency of food distribution	Irregular
Access to market	Yes	Supplementary feeding for pregnant/lactant mothers?	No
Most common source for obtaining food	Distribution	Supplementary feeding for children?	No

PROTECTION

Security provided on-site	No	GBV referral mechanism in place	No
Main security provider	None	Number of women friendly spaces	0
Most common type of security incident	None	Number of child friendly spaces	0
Most common type of GBV incident	None	Most reported problem in receiving support	Not enough assistance for all entitled

EDUCATION

Location of nearest education facility	Off-site	Number of families with source of income	10
% children going to school	<25%	Access to income generating activities	Yes

LIVELIHOOD
COMMUNICATION

Main source for obtaining information	Mobile phone	Main topic of information requested	Safety and Security
---------------------------------------	--------------	-------------------------------------	---------------------



135
Households (HH)

810
Individuals

Round 14
31 January 2017

DEMOGRAPHICS

Age/Sex	<1 year	1-5 years	6-17 years	18-59 years	>60 years	Total
Male	17	21	173	167	8	386
Female	26	33	185	171	9	424
Total	43	54	358	338	17	810

VULNERABLE GROUPS

Pregnant Women	31	3.8%
Breastfeeding Mothers	63	7.8%
Persons with Physical Disabilities	0	0.0%
Persons with Mental Disabilities	0	0.0%
Single Female Headed Households	11	1.4%
Single Male Headed Households	7	0.9%
Older Persons	17	2.1%
Total	129	15.9%

Site ID	TR_S026
Site Type	Collective Settlement/Centre
Site Classification	Spontaneous
Site Open Date	05-Mar-13
Admin 1	TARABA
Admin 2	WUKARI
Admin 3	HOSPITAL
Latitude	7.804230
Longitude	9.778530

MOBILITY

Place of Origin of Largest IDP Group	TARABA	WUKARI	HOSPITAL
Place of Origin of 2nd Largest IDP Group	TARABA	WUKARI	AVYI
Area of intended return for Largest IDP Group	Place of origin		
Barriers to return home for Largest IDP Group	House damaged/destroyed		

SITE MANAGEMENT AGENCY (SMA)

Type of SMA	NULL	Agency Name	NULL
SMA Contact Name	NULL	Phone Number	NULL

SERVICES
SHELTER

% families living outside (no shelter)	None	Most needed NFIs	Blankets/Mats
% families living in tents	None	% HHs with mosquito nets	None
% families living in makeshift shelter	None	% HHs with access to safe cooking facilities	>75%
% families living indoors (solid walls)	>75%	% HHs with access to electricity	None

HEALTH

Location of health facilities/services	On-site (<3 km)	Access to health facility/services	Yes
Health facilities/services provider	Government	Most prevalent health problems	Fever

WASH

Location of site's main water source	Off-site (<10 mn)	Total number functioning toilets	3
Liters of water per person per day	5 - 10 ltr	Separate male/female toilets	No
Main problems with drinking water	Taste	Separate male/female bathing areas	No

FOOD

Access to food	No	Frequency of food distribution	Never
Access to market	Yes	Supplementary feeding for pregnant/lactant mothers?	No
Most common source for obtaining food	None	Supplementary feeding for children?	No

PROTECTION

Security provided on-site	No	GBV referral mechanism in place	No
Main security provider	None	Number of women friendly spaces	0
Most common type of security incident	None	Number of child friendly spaces	0
Most common type of GBV incident	None	Most reported problem in receiving support	Assistance was physically inadequate for most vulnerable

EDUCATION

Location of nearest education facility	None
% children going to school	None

LIVELIHOOD

Number of families with source of income	13
Access to income generating activities	Yes

COMMUNICATION

Main source for obtaining information	Mobile phone	Main topic of information requested	Safety and Security
---------------------------------------	--------------	-------------------------------------	---------------------