

### KEY NUMBERS

**46,092**  
observed  
movements  
in 2024

**22,402**  
observed  
movements  
in February  
2024

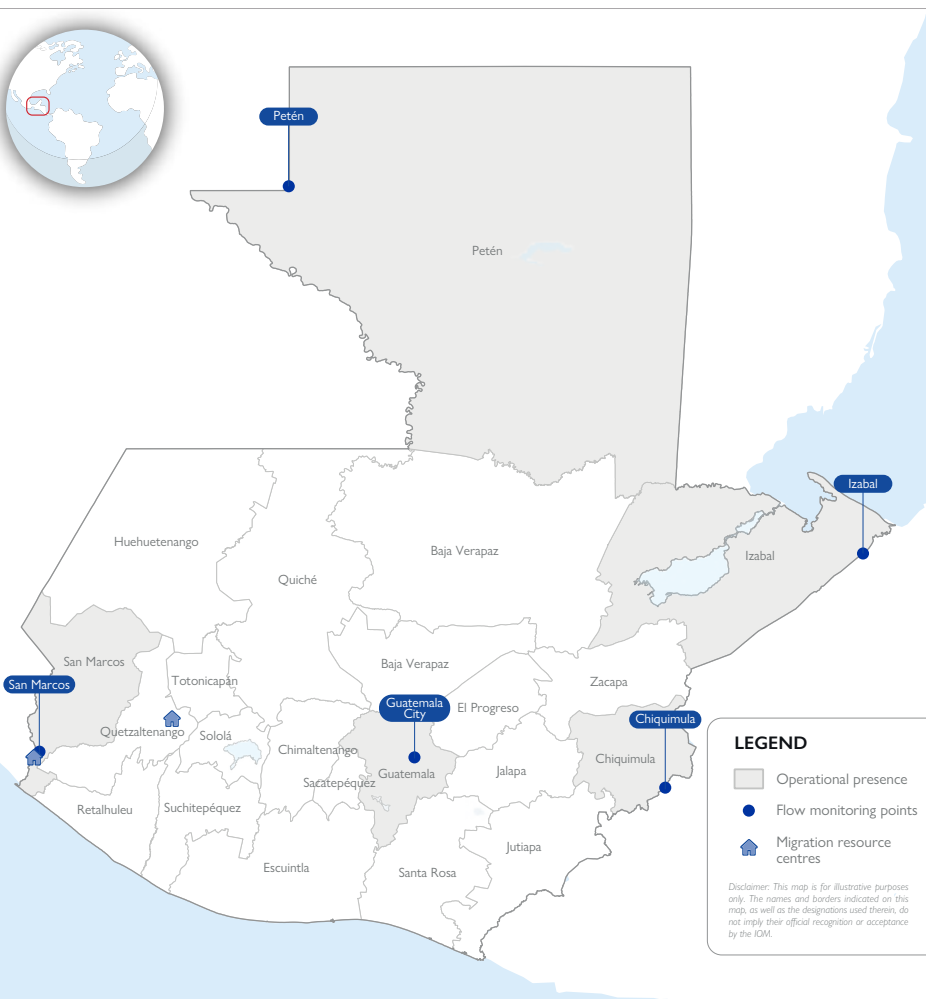
**-6%**  
difference  
from  
January  
2024

**5**  
flow  
monitoring  
points

**51%** San Marcos  
**17%** Chiquimula  
**11%** Guatemala City  
**11%** Petén  
**10%** Izabal

**964**  
surveyed  
individuals  
in 2024

**400**  
surveyed  
individuals  
in February  
2024

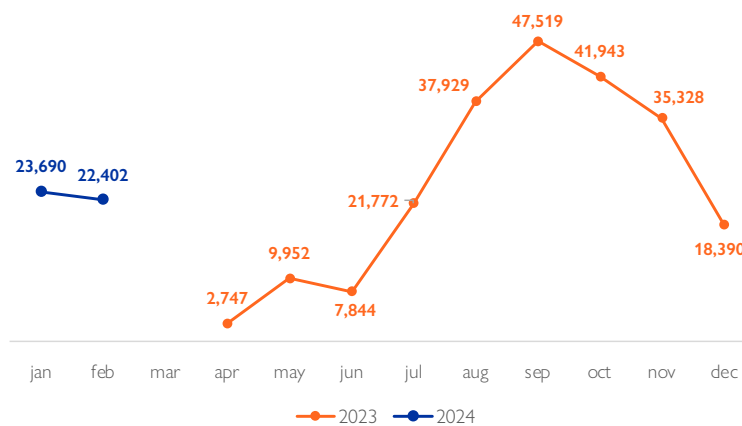


### OVERVIEW

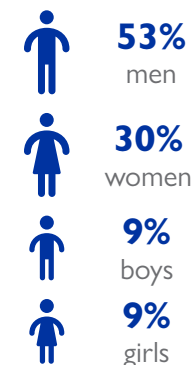
In February 2024, 22,402 movements were observed in Guatemala (18% children) and 400 individuals were surveyed.<sup>1</sup> The number of observed movements decreased by 6 per cent from January 2024 (23,690) due to operational constraints in data collection. More than half of surveyed individuals originated from the Bolivarian Republic of Venezuela (63%). The main intended destination was the United States of America (90%).

Since 2022, migratory flows through the Latin America and Caribbean region have increased significantly, with record levels of persons crossing the perilous jungle of the Darién National Park from Colombia into Panama. The in-transit flows tracked in Guatemala have mirrored these regional migration trends.

### MONTHLY COUNT IN 2023 AND 2024



### DEMOGRAPHIC PROFILE

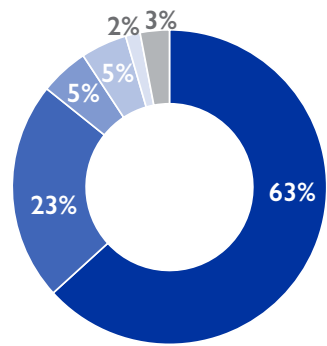


### MEANS OF TRANSPORT



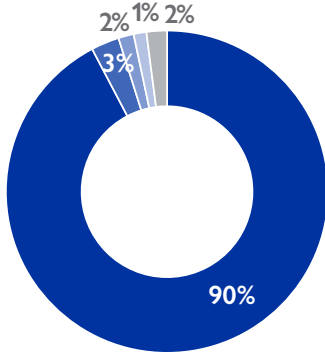
<sup>1</sup> Data on observed movements (count) are presented on the first page and data on surveyed individuals (survey) on the second page. Percentages may not add up to 100% due to rounding.

## NATIONALITIES



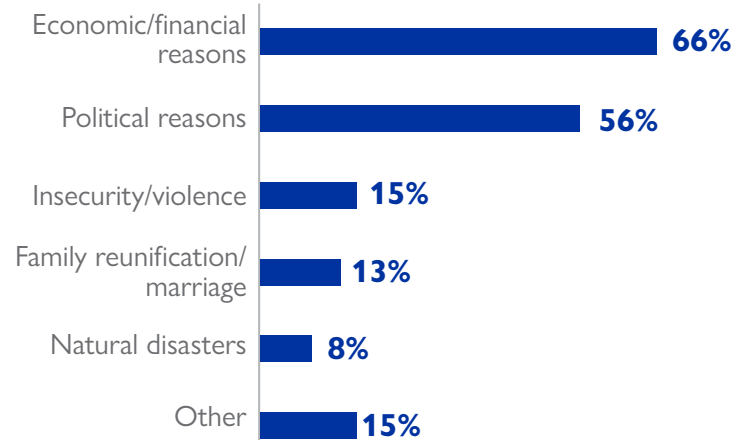
- Bolivarian Republic of Venezuela
- Honduras
- Colombia
- Ecuador
- El Salvador
- Other

## COUNTRY OF DESTINATION



- United States of America
- Mexico
- Canada
- Guatemala
- Other

## REASONS FOR TRAVEL




Note: multiple option question.

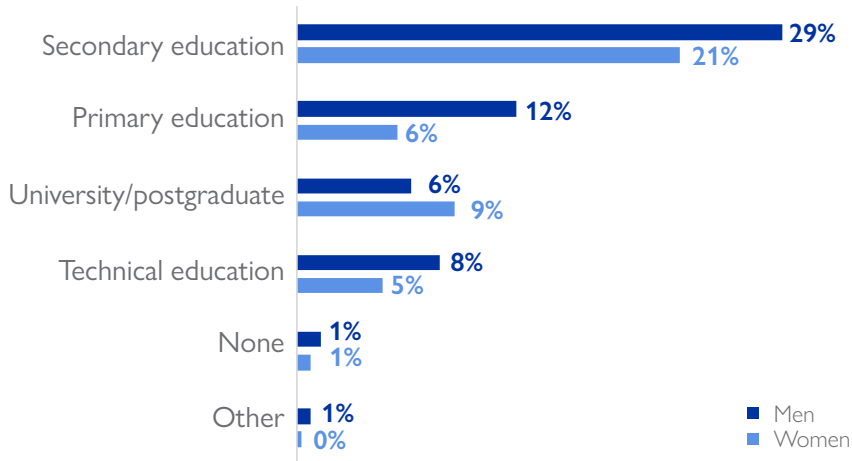
## MAIN NEEDS



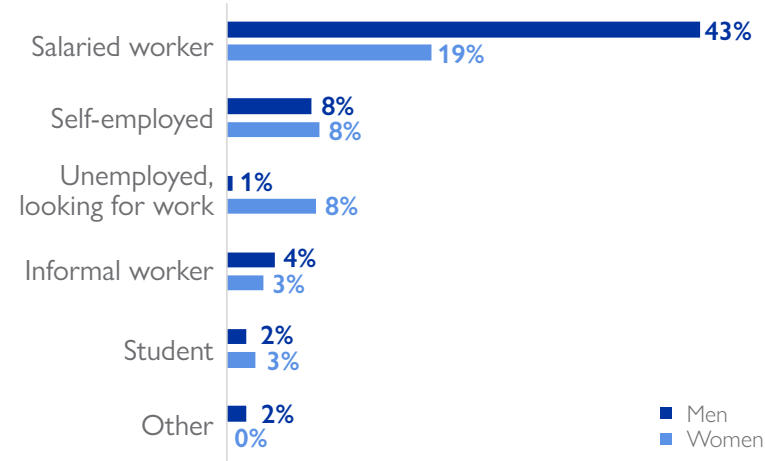
## MAIN VULNERABILITIES



## EDUCATION LEVEL



## EMPLOYMENT STATUS AT COUNTRY OF ORIGIN



## METHODOLOGY

The Displacement Tracking Matrix (DTM) is a system to gather and analyse data to disseminate critical multi layered information on the mobility, vulnerabilities, and needs of displaced and mobile populations that enables decision makers and responders to provide these populations with better context specific assistance. The objective of flow monitoring is to collect information on the volume and basic characteristics of populations transiting during observation hours at selected flow monitoring points. In response to the increase in migratory flows through Central America and given the need to know the characteristics and mobility patterns of people transiting through Guatemala, IOM implemented a flow monitoring count and survey based on the DTM methodology in April 2023. These exercises were initiated in five different transit points in the Departments of San Marcos, Chiquimula, Petén, Izabal and Guatemala City. Data collected represents the situation at specific points of transit during selected hours of observations and provides only a partial view of the volume and characteristics of population flows transiting through the flow monitoring points. This tool does not intend to provide a total number of all transiting populations, but rather to estimate volume and characteristics of population flows transiting through an observed point.

## CONTACT

✉ [iomguatemala@iom.int](mailto:iomguatemala@iom.int)  
 🌐 <https://dtm.iom.int/guatemala>

🌐 <https://infounitnca.iom.int/>  
 📧 @OIMGuatemala

📺 @OIMGuatemala

## WITH SUPPORT FROM

