



**Affected Population:**  
3,778 Individuals



**Damaged Shelters:**  
102



**Casualties:**  
32

**Movement Trigger:**  
Armed attacks/Rainstorm

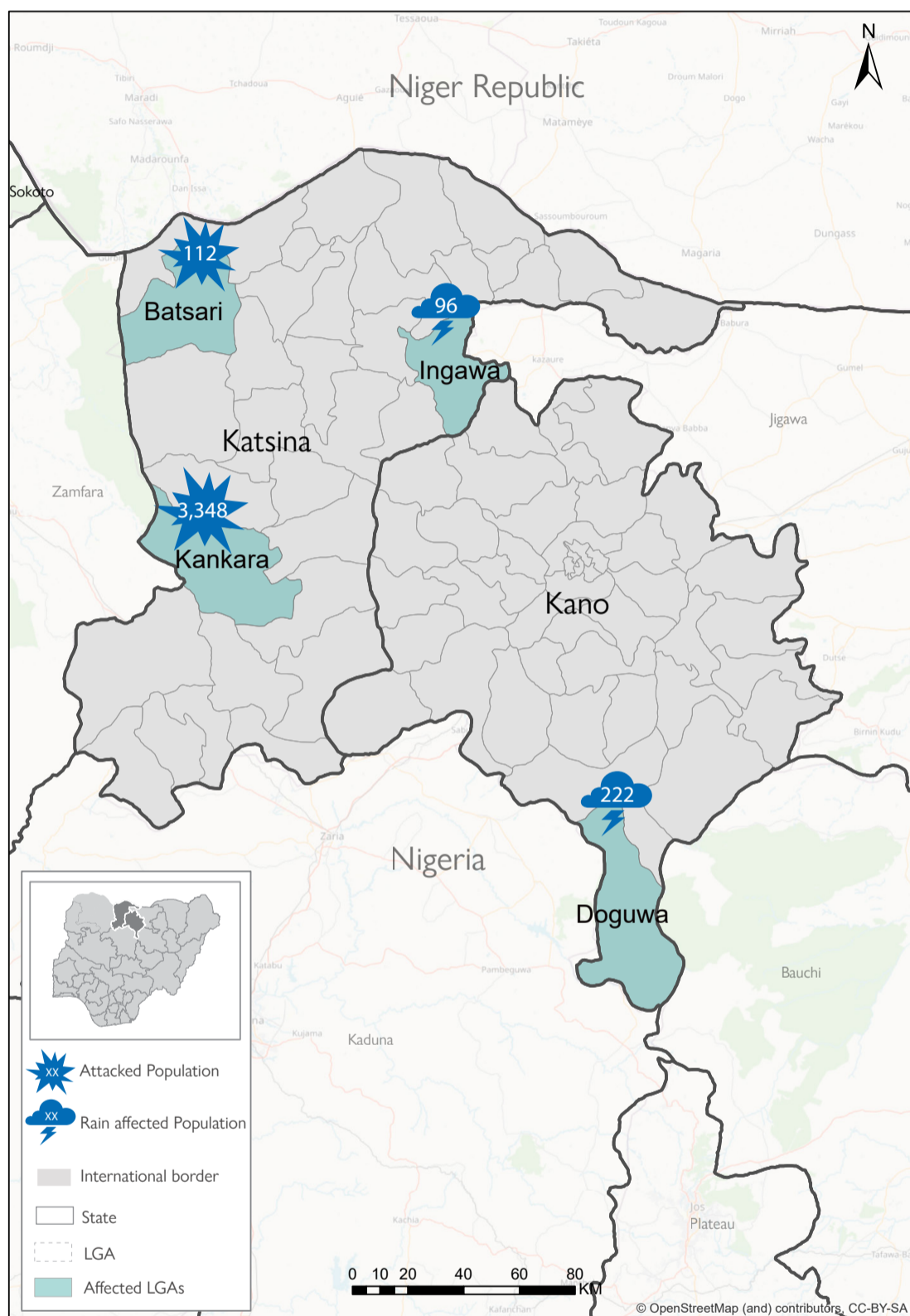
**OVERVIEW**

Nigeria's north-central and north-west zones are afflicted with a multi-dimensional crisis rooted in long-standing tensions between ethnic and religious groups and involves attacks by criminal groups and banditry/hirabah (such as kidnapping and grand larceny along major highways). During the past years, the crisis has accelerated because of the intensification of attacks and has resulted in widespread displacement across the region.

Between 27 June and 03 July, armed clashes in Batsari and Kankara LGAs of Katsina State, and heavy rainstorms in Ingawa LGA of Katsina State and Doguwa LGA of Kano State have led to new situations of forced displacement. Following these events, a rapid assessment was conducted by DTM (Displacement Tracking Matrix) field staff to inform the humanitarian community and government partners, and enable targeted response. Flash reports utilise direct observation and a broad network of key informants to gather representative data and collect information on the number, profile and immediate needs of affected populations.

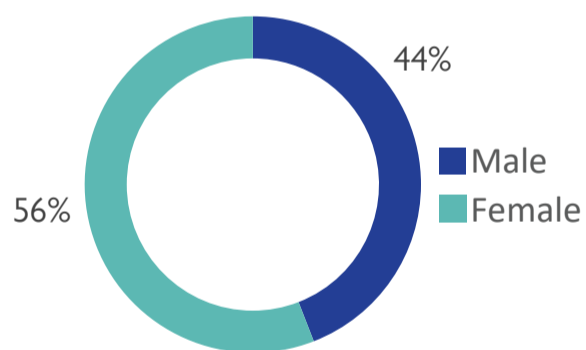
During the assessment period, the DTM identified an estimated 3,460 individuals who were affected by the attacks and 318 individuals by the rainstorms. A total of 3,458 individuals were displaced to neighbouring wards in Kankara and Batsari LGAs of Katsina state as a result of the attacks and rainstorms displaced 96 individuals in Ingawa LGA of Katsina state and 222 individuals in Doguwa LGA of Kano state from their places of residence to neighbouring communities. A total of 32 casualties were reported, including 30 injuries and 2 fatalities.

**AFFECTED LOCATIONS**

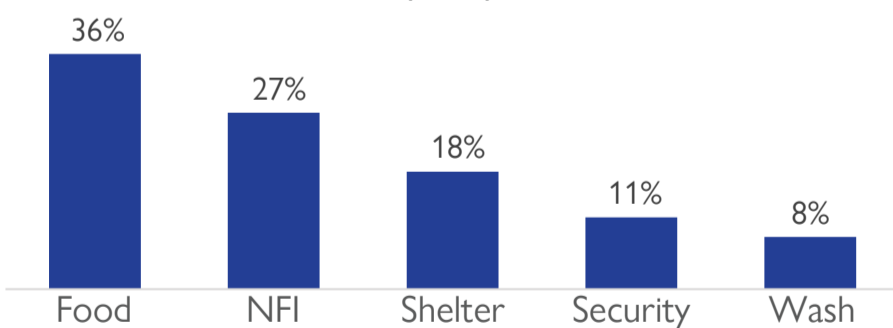


The above map is for illustration purposes only. The depiction and use of boundaries, geographic names and related data shown are not warranted to be error-free nor do they imply a judgment on the legal status of any territory, or any endorsement or acceptance of such boundaries by IOM. The above figures stated on the map refers to the total number of individuals affected, which includes the number of displaced persons and the fatalities recorded in the affected LGAs in the north-central and north-west region of Nigeria.

**GENDER TOTAL (FIG. 1)**



**MOST NEEDED ASSISTANCE (FIG. 2)**



State	LGA	Cause of Incident	Number of Affected Households	Number of Affected Individuals	Casualties	Male	Female	Children	Number of damage shelters
Kano	Doguwa	Rainstorm	43	222	0	105	117	100	43
Katsina	Kankara	Attacks	460	3,348	27	1,469	1,879	2,137	0
Katsina	Batsari	Attacks	15	112	1	52	60	67	0
Katsina	Ingawa	Rainstorm	11	96	4	40	56	56	59
<b>Grand Total</b>			<b>529</b>	<b>3,778</b>	<b>32</b>	<b>1,666</b>	<b>2,112</b>	<b>2,360</b>	<b>102</b>

"When quoting, paraphrasing, or in any other way using the information mentioned in this report, the source needs to be stated appropriately as follows: "Source: Displacement Tracking Matrix (DTM) of the International Organization for Migration (IOM), Nigeria Mission, JULY 2022.""