



METHODOLOGY

	Assessment conducted in affected areas
	Assessment conducted through phone interviews with key informants

SUMMARY OF THE EVENT

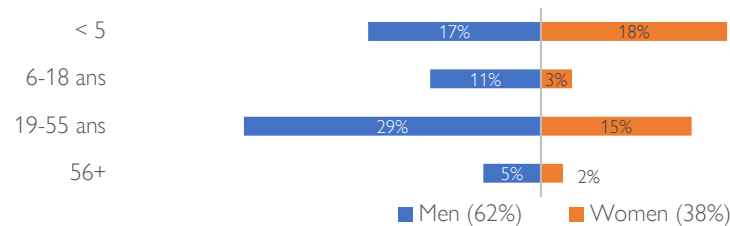
The objective of the Emergency Tracking Tool (ETT) is to collect information on large and sudden population movements as well as security and climactic emergencies. Information is collected through phone interviews with key informants and direct observation.

Following fires that broke out on **10 and 15 February 2022** in the **Diamerom and Tigo** neighborhoods, located in the villages of Kiskra and Bagasola (sous-prefectures of Liwa and Bagasola, department of Fouli and kaya), respectively, an assessment was carried out by the DTM on 11 and 16 February 2022 to assess the damage caused by these fires. A total of **115** households of **297** individuals were affected. Considerable damage to houses and 67 shops incurred, resulting in significant loss of Non-Food Items, stocks of food products and personal valuables.


DEMOGRAPHICS


 **115 households (297 individuals) affected by the fires**


Fig.1: Distribution of persons affected by the fire in the village of Diamerom by age and sex




OBSERVATIONS AND ANALYSIS

 The 115 households that lost their homes to fire also lost most of their non-food items. They reported an urgent need for non-food items including blankets, mats, mosquito nets, soap, cooking utensils, water storage containers and clothing.

 The fires caused considerable damage to food stock as well as personal valuables. Therefore, humanitarian assistance is urgently needed in this critical situation. Affected people have not received any assistance other than some meals provided by the host community, but this assistance remains insufficient to cover their food needs.

 The fires destroyed 115 houses and partially damaged 67 shops. In light of this critical situation, most of the 115 affected households are being hosted by host families, while some households are residing in temporary shelters.

 Vulnerable groups reported include 10 pregnant women, 01 female heads of households, 8 people older than 60 years.



This map is for illustration purposes only. The depiction and use of boundaries, geographic names and related data shown on maps and included in this report are not warranted to be error free nor do they imply judgment on the legal status of any territory, or any endorsement or acceptance of such boundaries by IOM.



Fires at Diamerom and Tigo ©IOM Chad/Haoua Mahamat 2022

TOP PRIORITY NEEDS OF AFFECTED HOUSEHOLDS

