





OVERVIEW | SEPTEMBER 2019

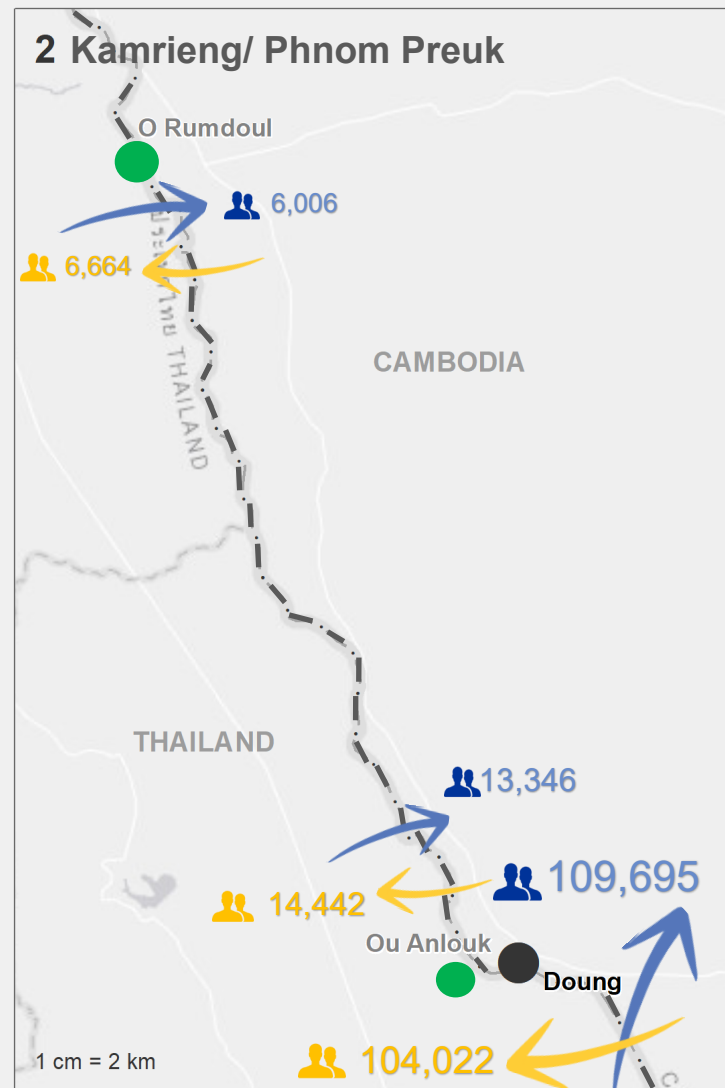
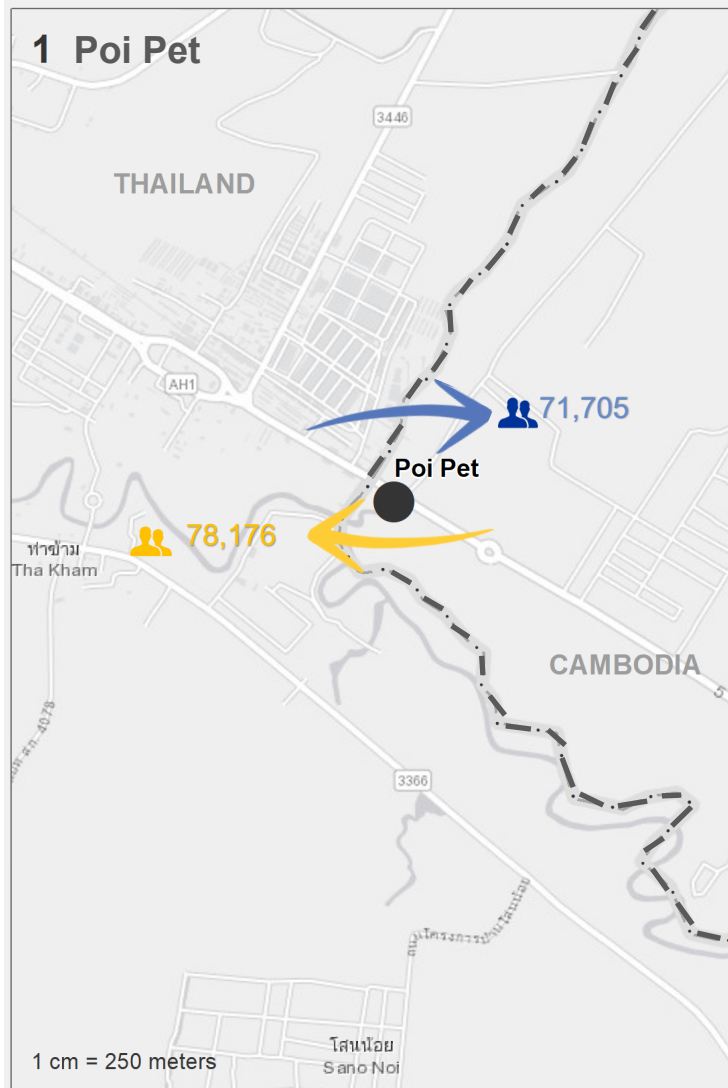
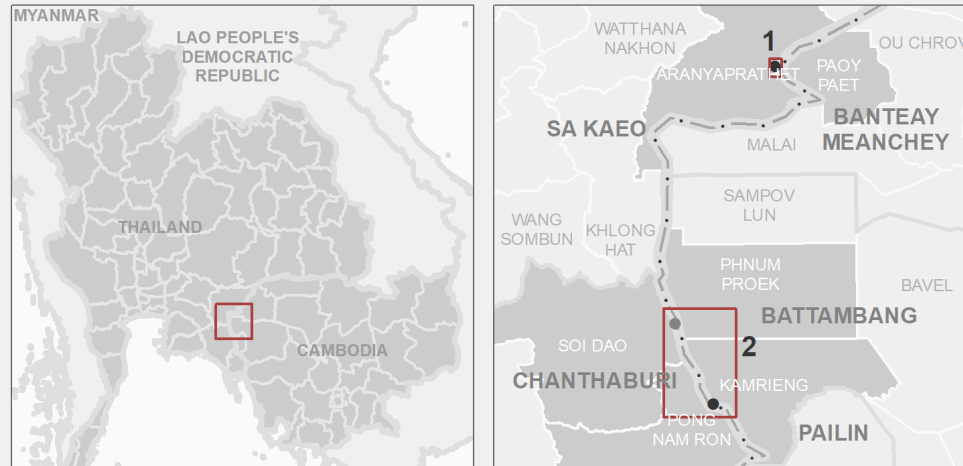
 **40,458**

Overall movements tracked by IOM Flow Monitoring Points (FMPs) of Cambodian nationals between Cambodia and Thailand at Ou Anlouk and O Rumdoul during September 2019

Cross Border Movement Border Crossing Points

-  International Border Crossing*
-  Local Border Crossings/FMP
-  Inflow
-  Outflow

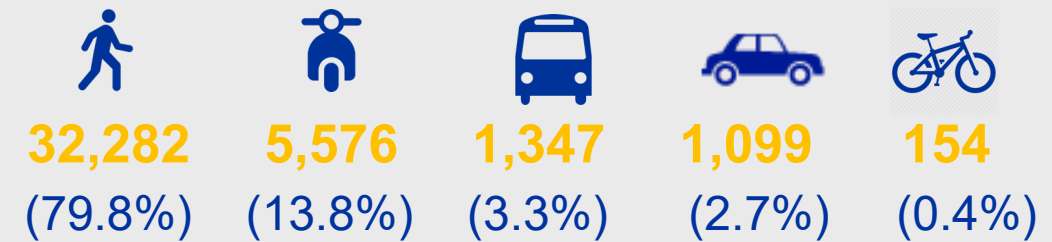
Data Source : Government of Cambodia, ESRI, HERE, Garmin, IOM, OpenStreetMap, OCHA, WFP
This map is for illustration purposes only. Names and boundaries on this map do not imply official endorsement or acceptance by IOM.



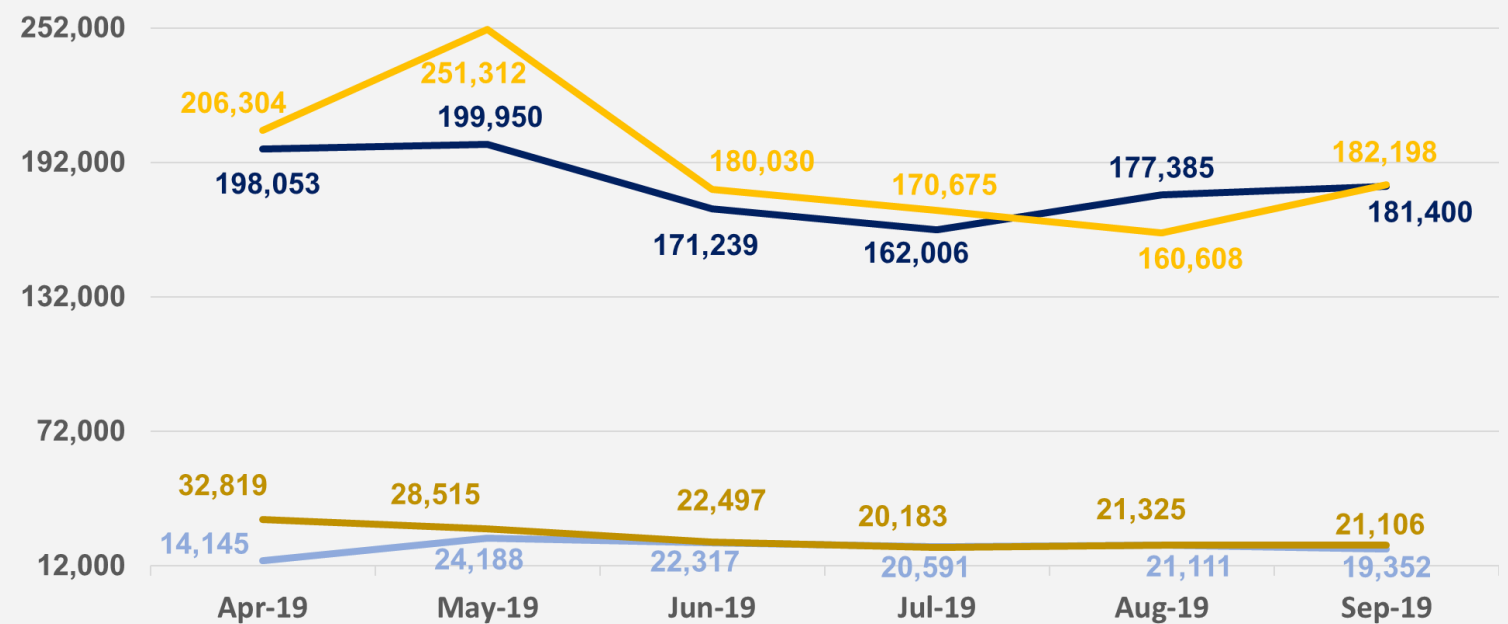
The total number of movements at the 2 DTM Flow Monitoring Points (FMPs) consist of:



Transportation Modes

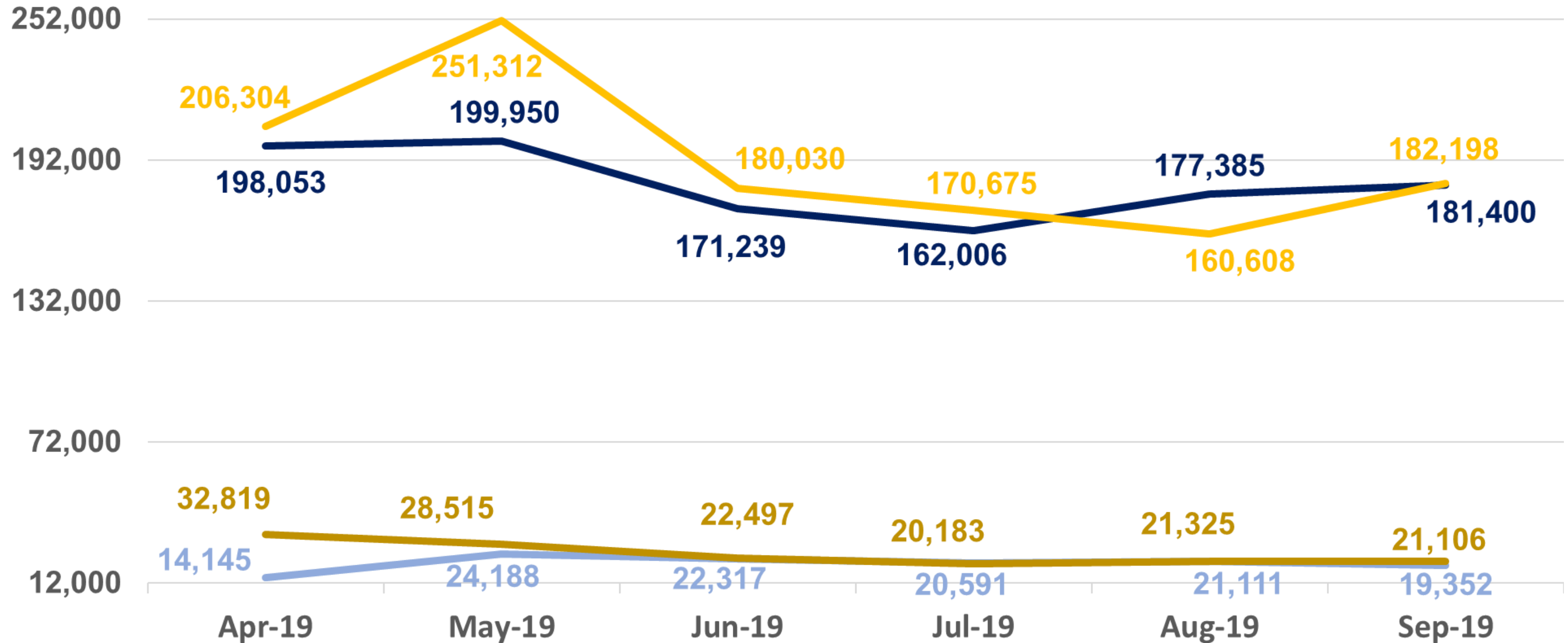


Monthly Trend of In-/and Outflows



*Data from international crossing points (Poi Pet and Doung) was provided by the Cambodian Ministry of Interior. The official statistics only include the crossings recorded with border passes and national passports.

Monthly Trend of In- and Outflows from April to September 2019



— Immigration data (Inflow)

— FMP data (Inflow)

— Immigration data (Outflow)

— FMP data (Outflow)