

The outbreak of the COVID-19 pandemic at the beginning of 2020 has affected global and regional mobility, including mobility in Iran (Islamic Republic of), through various travel disruptions and restrictions.

To better understand how the pandemic affects global mobility, the International Organization for Migration (IOM) developed an online tool and database to register points of entry, exit and transit - such as airports, land and blue border crossing points - where mobility restrictions and preparedness and response measures are in place. To support these efforts, over a period of 24 months, the Displacement Tracking Matrix Regional Evidence for Migration Analysis and Policy (DTM REMAP) team in Iran (Islamic Republic of) mapped and gathered data on the locations, statuses and restrictions at Points of Entry (PoE) in the country. The information gathered allows more in-depth analysis to uncover specific trends related to the locations, statuses and restrictions of PoEs in Iran (Islamic Republic of).

Between January and February 2022, the DTM REMAP team in Iran (Islamic Republic of) assessed 93 PoEs. The most common type of PoE reported was airports (47), followed by land borders (30) and blue borders (16). Internal transit points are not taken into account in this snapshot. At the end of February, 70 PoEs were fully operational, 18 were partially operational and two were fully closed.

On January 11 2022, restrictions between the Islamic Republic of Iran and neighboring countries were removed, allowing travelers to enter the country with proof of COVID-19 vaccinations and a negative PCR COVID-19 test.

ASSESSED POES BY TYPE

(AS OF FEBRUARY 2022)

93


Points of entry
were assessed in
February 2022.



30
Land borders



16
Blue borders



47
Airports






0
Internal
transit points





LOCATIONS AND STATUSES OF POES

(AS OF FEBRUARY 2022)




Point of entry

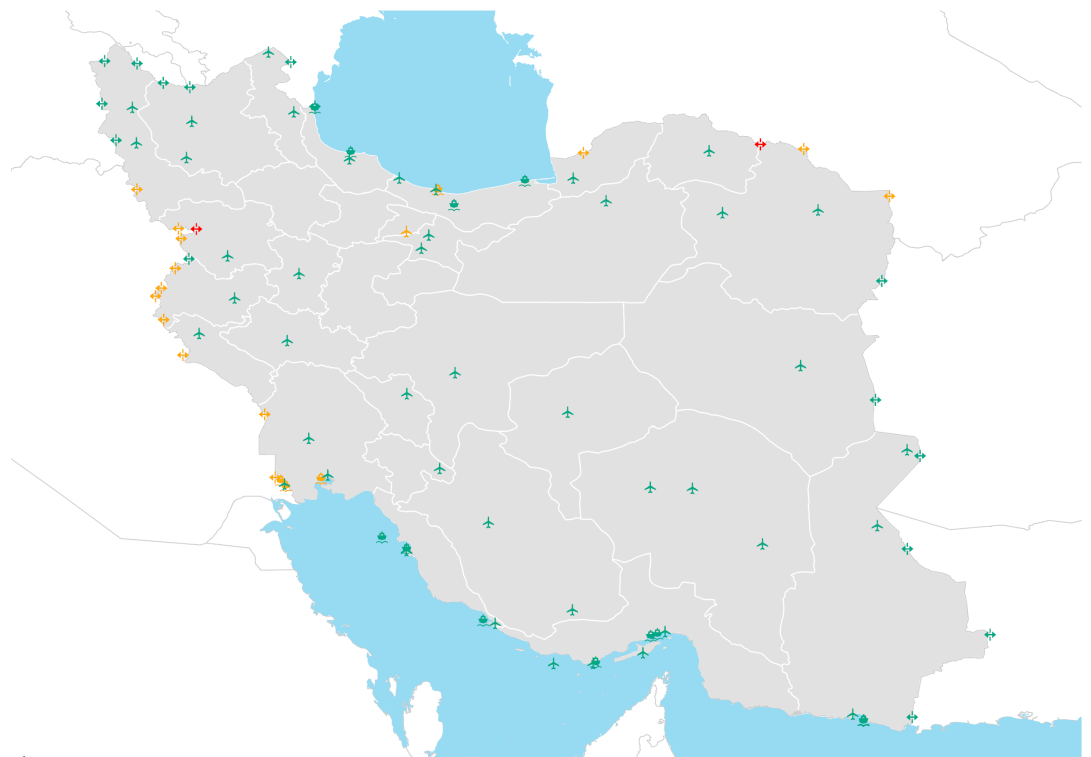
-  Land border
-  Airport
-  Blue border

Operational status PoE

-  Fully operational
-  Partially operational
-  Fully closed
-  Unknown status

Legend

-  International border
-  Province border
-  Water body

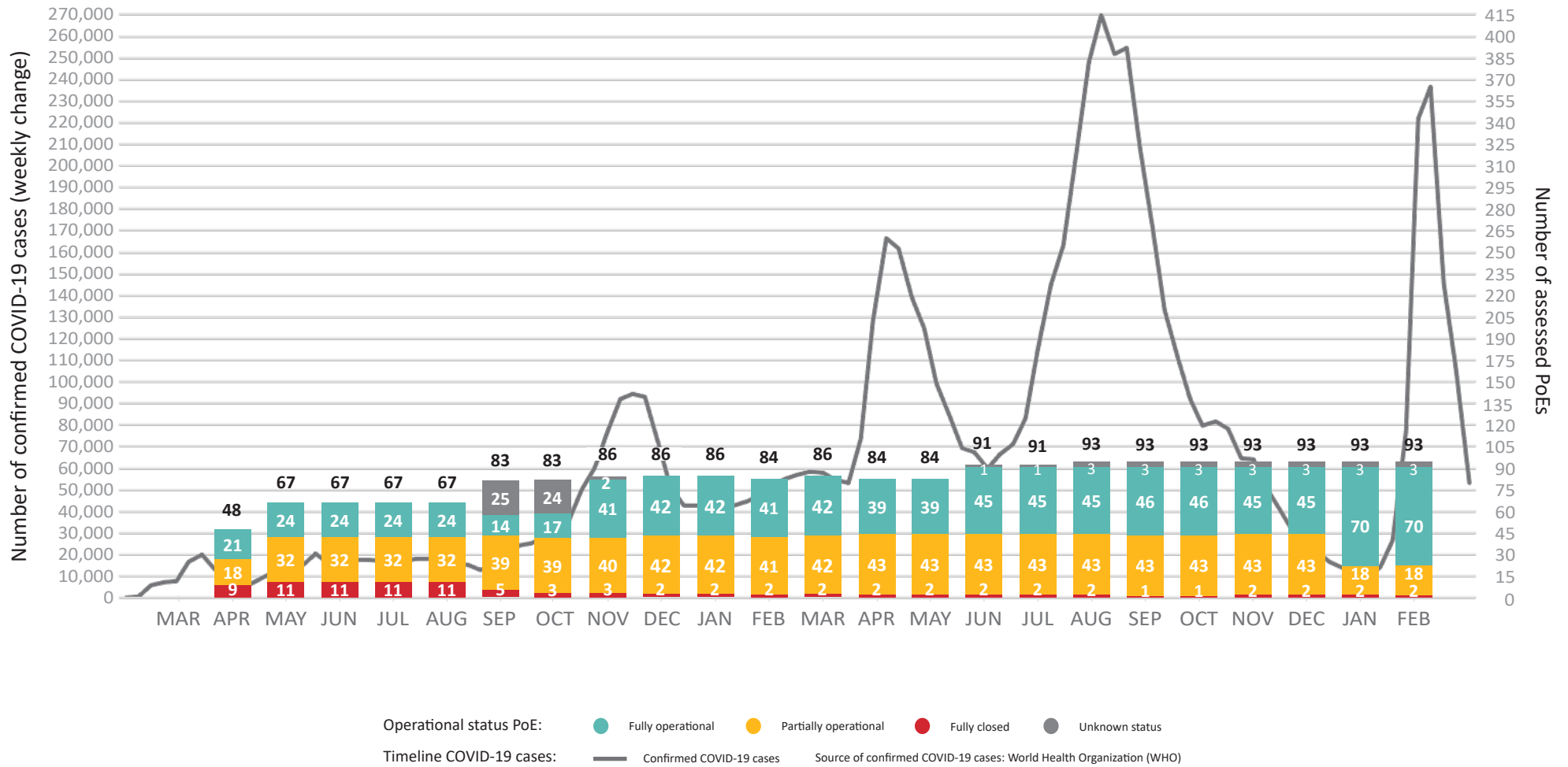


Disclaimer: The boundaries and names shown and the designations used on this map do not imply official endorsement or acceptance by the United Nations.

¹ Number only represents land borders, airports and blue borders.

Contact: dtmremapsupport@iom.int | iomiranmedia@iom.int

Timeline of confirmed national COVID-19 cases (weekly change) and status of PoEs (March 2020 - February 2022)



IRAN (ISLAMIC REPUBLIC OF)

Timeline of confirmed national COVID-19 cases (weekly change) and status of PoEs (March 2020 - February 2022)

Inset graph of the last six months with country-level mobility restrictions

